

Government Structure

Support Services

Manager

Jane Bais-DiSessa (248) 546-2470

Director of Planning

Amy Vansen (248) 546-2410

Clerk/Treasurer

Karen Brown (248) 546-2420

2006 Tax Rates

School District	Homestead	Non Homestead
Berkley	\$33.70	\$51.70
Royal Oak	\$36.91	\$51.92

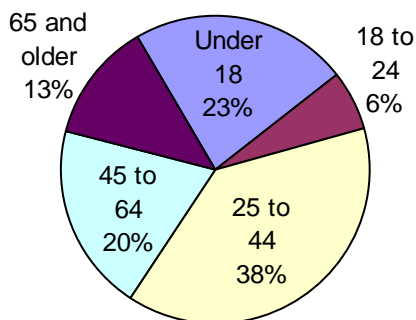
Source: www.oakgov.com /equal; rates per \$1000 State Equalized Value and published in December of each tax year

Private Schools / Colleges

Private Schools

Our Lady of Lasalette

Population by Age



O
A
K
L
A
N
D
C
O
U
N
T
Y
P
L
A
N
N
I
N
G
A
N
D
E
C
O
N
O
M
I
C
D
E
V
E
L
O
P
M
E
N
T

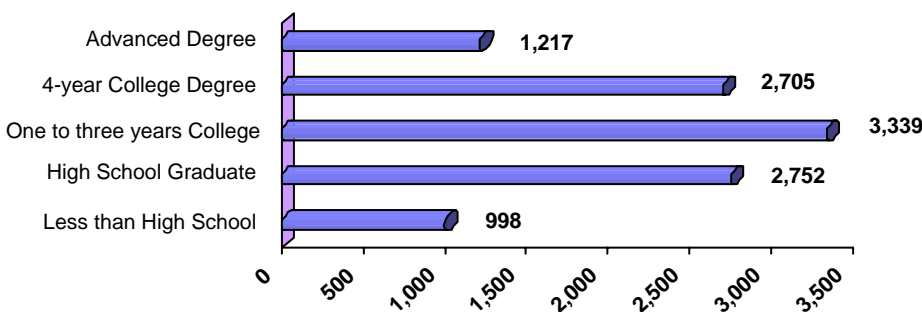
Berkley is a small close-knit city that celebrates not only the warmth of its friendly charm but also the benefits of its close proximity to larger cities. Located just 30 minutes outside of downtown Detroit, Berkley offers night life, quiet community living, and a diverse shopping experience with convenient access to major highways. It is known countywide for high quality municipal services such as timely and frequent street plowing during the winter and weekly leaf collection during the fall. Berkley was incorporated in 1926. Like other mature cities, its residential areas are composed of single-family detached homes along tree lined streets. Its downtown centers are located along Twelve Mile Road and Coolidge Highway with historic Woodward Avenue providing another shopping district. Berkley is a unique, thriving community. Visit Berkley and learn what we have already discovered . . . Berkley is Unique!

Public School Enrollment

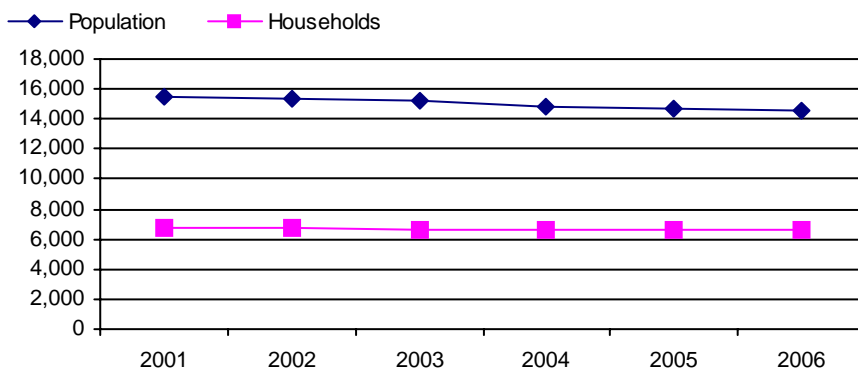
Does not include public school academies

Community	School District	Year	Enrollment
Berkley	Berkley	2005	4554
Berkley	Royal Oak	2005	6131

Educational Attainment of People Over 25 Years of Age



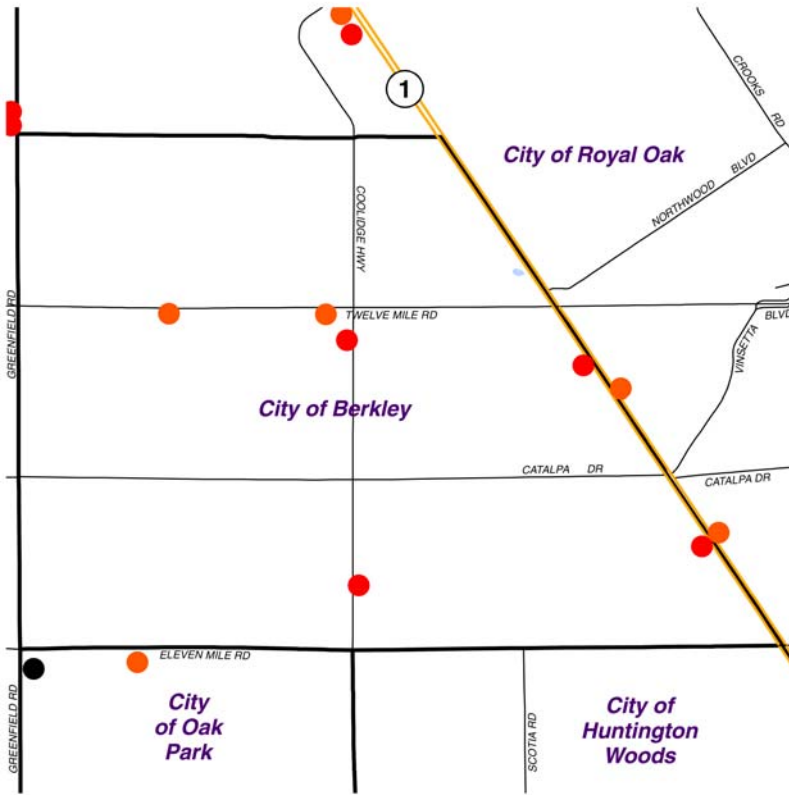
Population and Household Growth



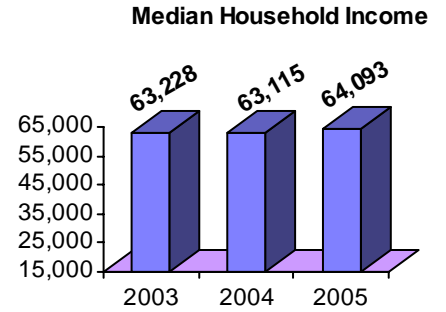
Source: SEMCOG

Local New Development Activity

Quality of Life

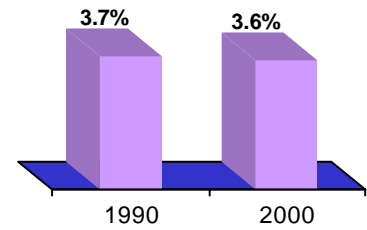


- Mixed-Use
- Office Bldg.
- Trans./Utility
- Medical Facility
- Institutional Facility
- Retail/Commercial Bldg.
- Residential/Commercial
- Leisure Activity/Accommodations
- Industrial/Warehouse/Hi-Tech

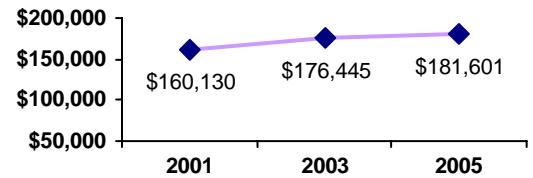


Source: Claritas

Poverty as a percent of Total Population



Average Housing Costs



Values based on number of homes sold
Source: O.C. Equalization

Top Employers

Rank	CompanyName	Industry
1	Berkley School District	Primary education
2	City of Berkley	Municipal offices
3	Westborn Market	Fruit stands or markets
4	Icon Financial Group	Mortgage brokers
5	Hartfield Lanes	Bowling centers
6	Our Lady of Lasalette School	Primary education
7	North American Interstate Inc.	Vending machines and supplies
8	DSA SHW Group	Architectural services
9	Ag Excavating, Inc	Engineering services
10	Sila's Pizzeria	Full-Service Restaurants

Manufactured Housing

Year	# of Parks	# of Units
2000	0	0
2003	0	0
2005	0	0

Source: SEMCOG

For more information contact:
Daniel P. Hunter, Manager
 Oakland County Planning and Economic
 Development Services
 1200 North Telegraph Road, Dept. 412
 Pontiac, Michigan 48341
www.oakgov.com
 ph: 248 858 0720 fax: 248 975 9555

OAKLAND COUNTY PLANNING AND ECONOMIC DEVELOPMENT